


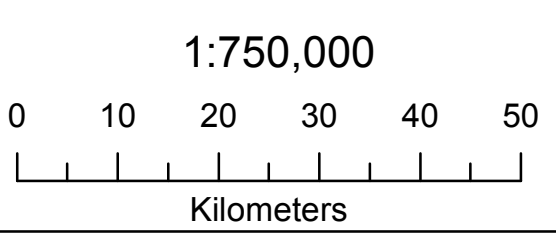
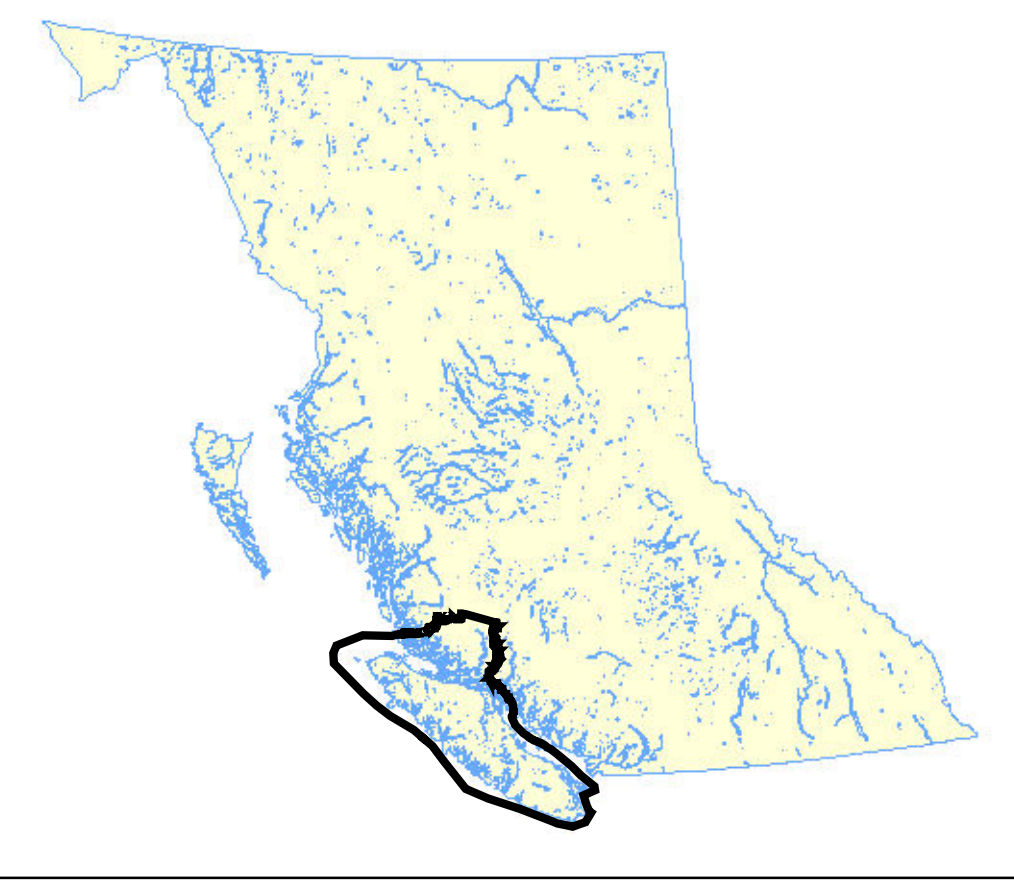


Vancouver Island Guide Outfitter Areas

Legend

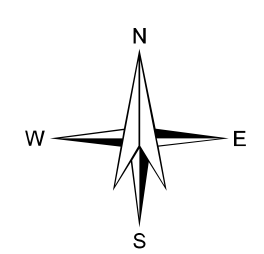
-  Active Tenures
-  Management Units
-  Regional Boundary Outline

Key Map



Data Sources and Notes

1:250,000 Ministry of Environment
Guide Outfitter Areas LRDW
1:250,000 ILMB Base Information



Produced for:
**Ministry of Environment
Fish and Wildlife Branch**

Produced by:



Filepath: Q:\projects\clients_new\menv\fish_and_wildlife\P11-0164 Guide outfitters\
Webmaps\ArcGISProjects\webmaps_vancouverisland.mxd
Projection/Datum: Albers Equal Area Conic Datum NAD83
Date Created: August 24, 2012
Created by: rd

