




# Peace Guide Outfitter Areas

## Legend

-  Active Tenures
-  Management Units
-  Regional Boundary Outline

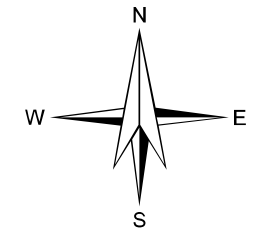
## Key Map



1:1,300,000  
0 10 20 30 40 50  
Kilometers

## Data Sources and Notes

1:250,000 Ministry of Environment  
Guide Outfitter Areas LRDW  
1:250,000 ILMB Base Information



Produced for:  
**Ministry of Environment  
Fish and Wildlife Branch**

Produced by:



Filepath: Q:\projects\clients\_new\menv\fish\_and\_wildlife\P11-0164 Guide outfitters\  
Webmaps\ArcGISProjects\webmaps\_peace.mxd  
Projection/Datum: Albers Equal Area Conic Datum NAD83  
Date Created: August 24, 2012  
Created by: RD

Certificate #	Certificate Holder
701256	GUNSON, Jason
701208	SCHIPPMANN, Chris
701232	DRINKALL, Dale
701228	BEATTIE, Dennis
701245	DRINKALL, Gary
701249	FREDLUND, Aaron
701250	MUELLER, Frank
700551	JACKSON, Ray
701158	SOLMONSON, Richard
700627	SCHUIRMANN, Dirk
701163	CASE, Danny
701254	GANSON, Daniel
701225	VINCE, Thomas G.
700651	SIMPSON, Frank
701222	MINDERMAN, Horst
701251	OLSEN, James
701242	CLARK, Lloyd
701248	PIPICS, Endre
701247	GILLIS, Paul
701241	LANCASTER, Clay
700023	CHINGEE, Harry
700013	PRINZ, Gebhard Karl
700463	GILLIS, Phil
700433	TOMPKINS, Barry
701255	LINGL, Sean
700462	THOMPSON, Arthur
700482	CARY, Darwin
701233	OLMSTEAD, Victoria
701240	ROE, Dustringer
701170	MCCOWAN, Harry
700008	HAGBERG, Andy
701253	MILLWARD, Timothy
701257	MCCOWAN, Harry
701231	WARREN, Larry
700633	HAMMETT, Mike
701252	FIARCHUK, Stephan
701148	PICKERING, Kenneth

