


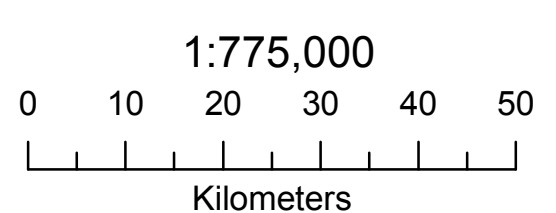


Kootenay Guide Outfitter Areas

Legend

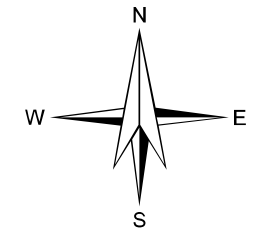
-  Active Tenures
-  Management Units
-  Regional Boundary Outline

Key Map



Data Sources and Notes

1:250,000 Ministry of Environment Guide Outfitter Areas (LRDW as of February 2009)
 1:250,000 ILMB Base Information



Produced for:
**Ministry of Environment
 Fish and Wildlife Branch**

Produced by:



Filepath: Q:\projects\clients_new\menv\fish_and_wildlife\P11-0164 Guide outfitters\ Webmaps\ArcGISProjects\webmaps_kootenay.mxd
 Projection/Datum: Albers Equal Area Conic Datum NAD83
 Date Created: August 24, 2012
 Created by: RD

Certificate #	Certificate Holder
400402	CUTTS, Robert
400414	ROBINS, Ken
400460	LEUENBERGER, Harry
400522	DUBOIS, William
400538	SCHUCK, Brian
400595	LEUENBERGER, Steven
400639	EIDER, David
400663	GLAICAR, Brian
400802	BERANEK, David
400804	LIGHTBURN, Martine
400806	COCCIOLO, Vince
400810	FAIERS, Astrid
400811	CHRISTENSEN, Mike
400813	FAIERS, Tim
400814	BESWICK, Sean
400814	BESWICK, Sean
400822	ROE, Dean
400826	WOLFENDEN, Donald T.
400829	SCHNEIDER, David B.
400835	FONTANA, Anna
400836	GOODWIN, Douglas
400849	PARKER, John
400853	SMUTNY, Ales
400854	BOARDMAN, Wilfred
400860	ZAWADA, Craig
400861	FOWLER, Donald
400864	PARK, Brad
400866	FERRARELLI, Domenic
400868	PIERRE, Joseph
400869	ROSE, Lillian
400870	WILLIAMS, Gregory
400871	STREICHERT, Dan
400872	SCHMIDT, James
400873	COCCIOLO, Vincent
400874	MOSTYN, Vincent
400875	PARK, Bradley
400877	CRABBEE, Robert T.
400878	SWORD, Darryl

